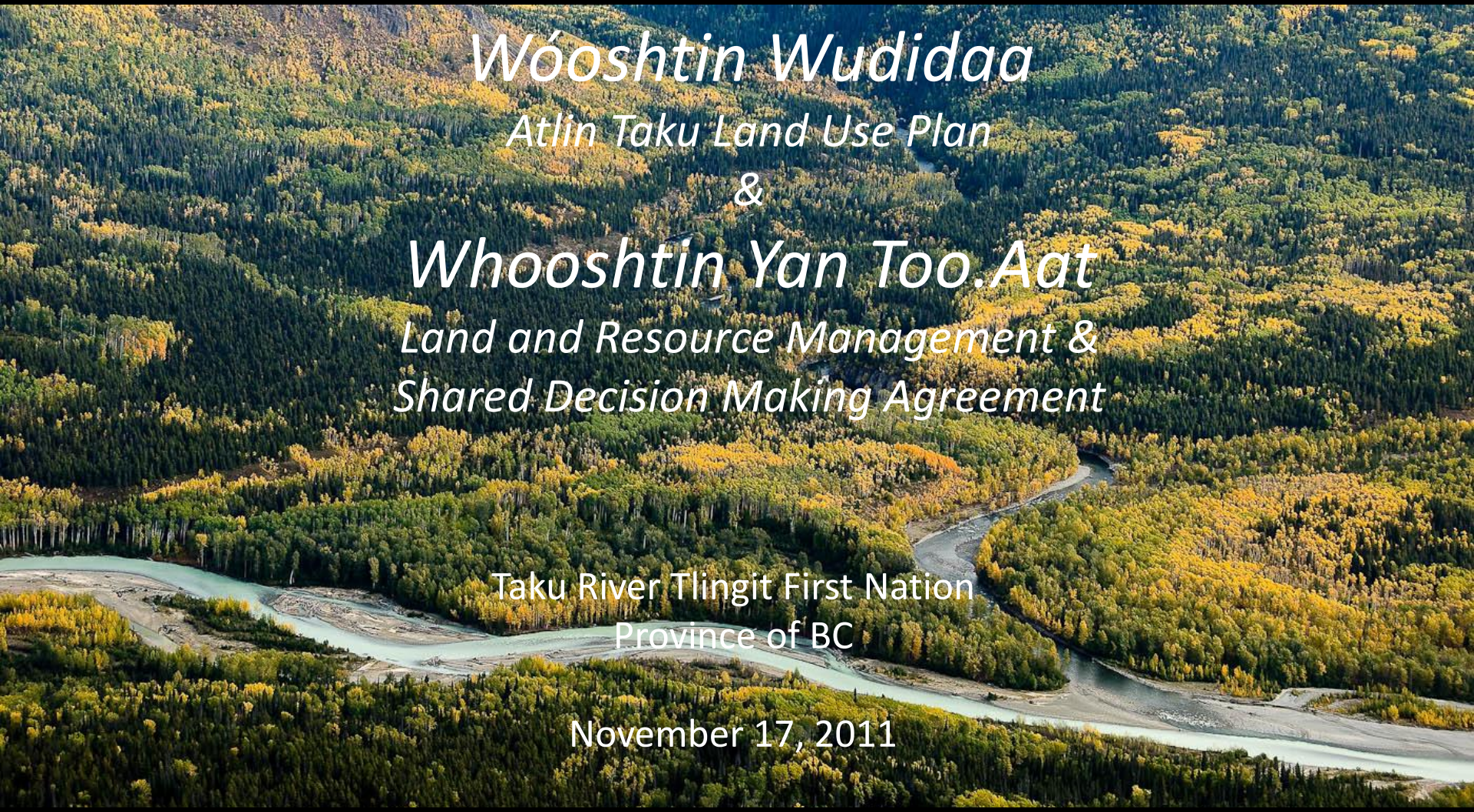

Wóoshtin Wudidaa

Atlin Taku Land Use Plan

&

Whooshtin Yan Too.Aat

Land and Resource Management & Shared Decision Making Agreement

Taku River Tlingit First Nation
Province of BC

November 17, 2011

OUTLINE OF PRESENTATION

Planning area & context

TRTFN ‘pre’ planning work

BC – TRTFN Framework Agreement

Planning Structure & Stages

Key Outcomes

Plan Area & Context

3 M hectares

coast to boreal

high values

limited access

no treaty

History of conflict

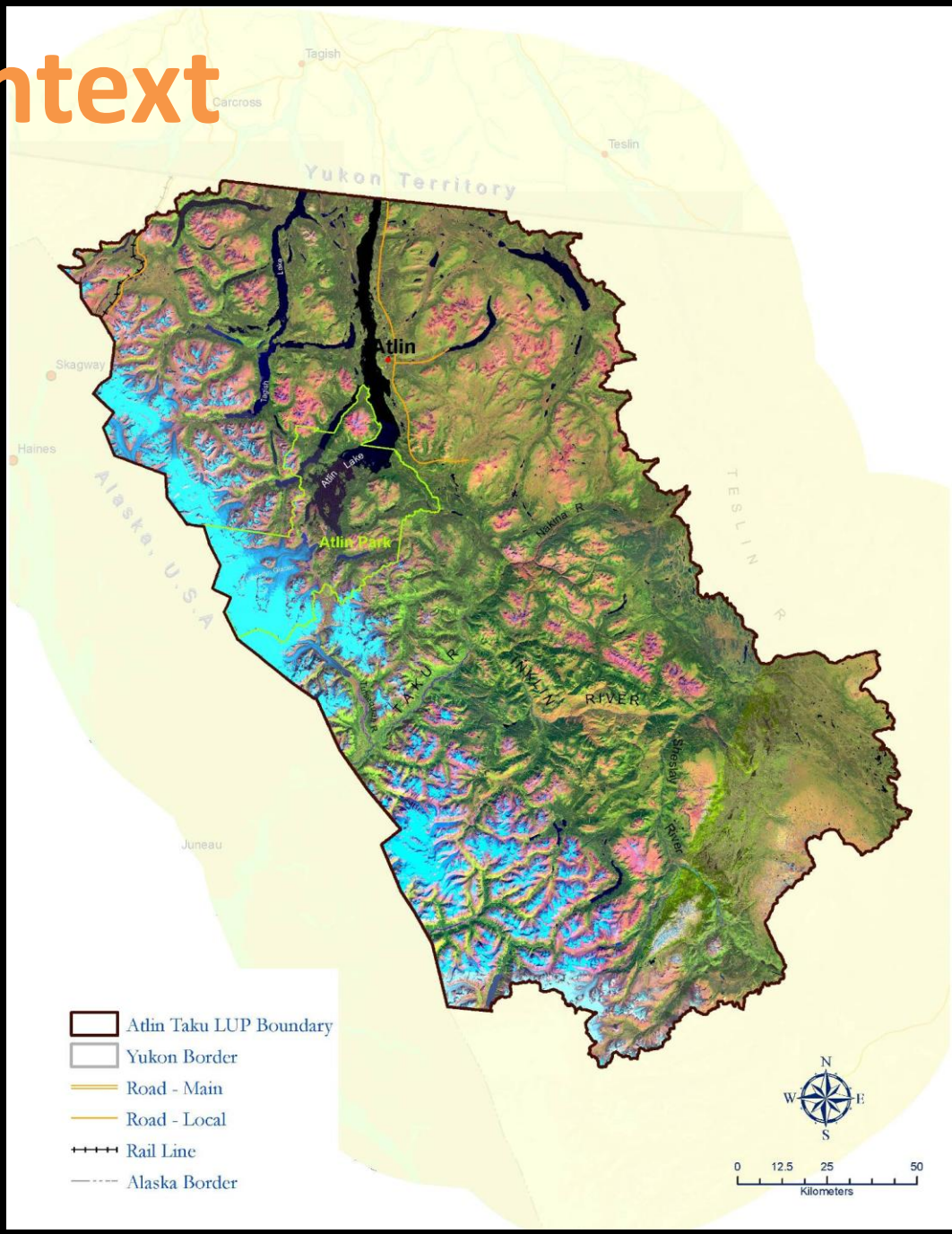

TRT Pre-Planning

Land Use & Occupancy, cutural research, 80s-90s

Conservation Area Design, 2003

Ha tlatgi Ha Khustiyh Siti, 2003

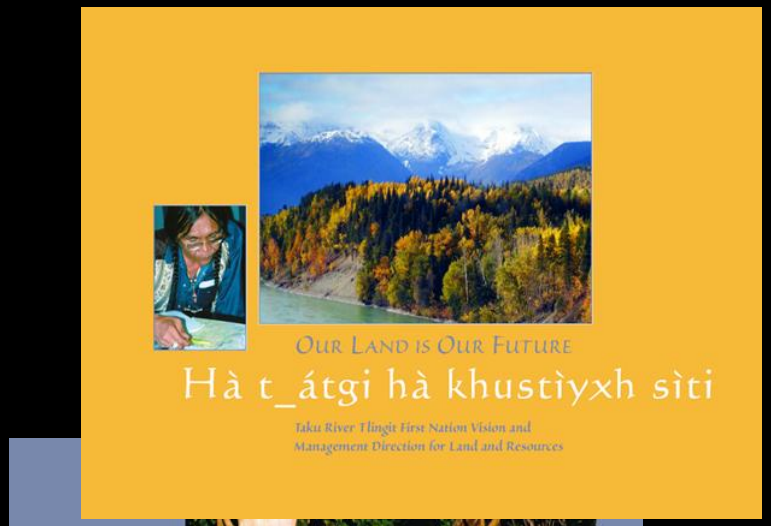



Framework Agreement

~ 2 years

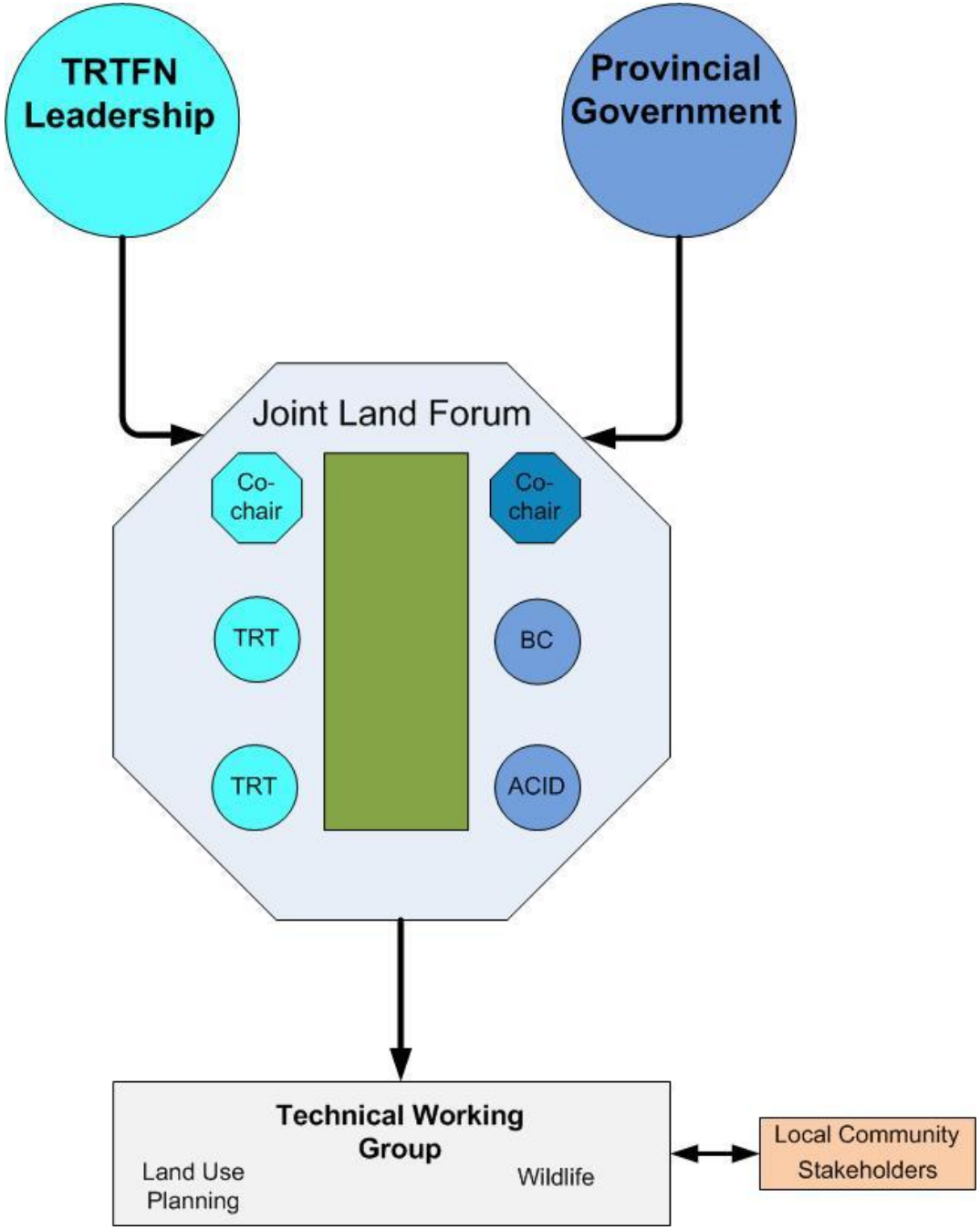
TRTFN Leadership
Provincial Government
Joint Land Forum
Co-chair
Co-chair
TRT
BC
TRT
ACID
Technical Working Group
Land Use Planning
Wildlife
Local Community Stakeholders

Land Use Planning

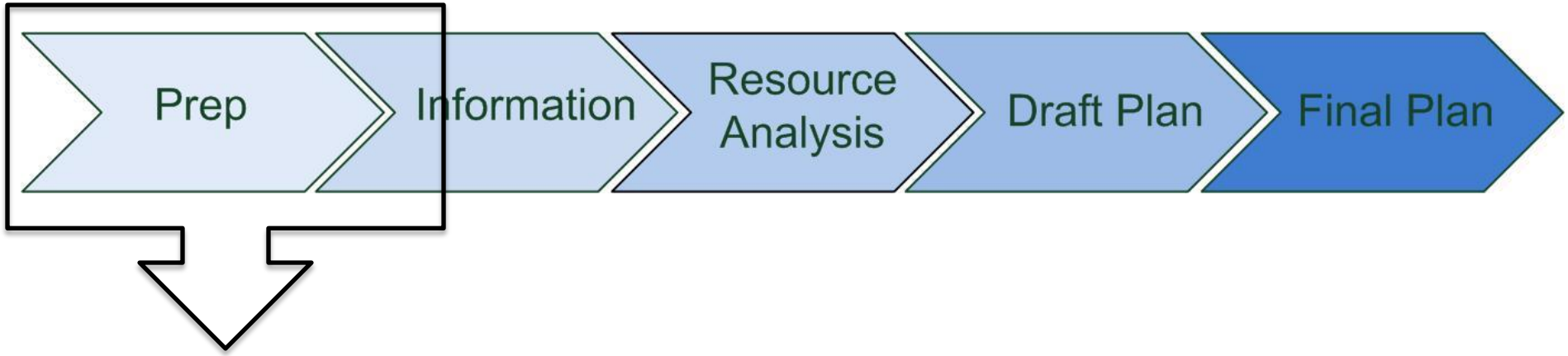

-Clarifying roles and responsibilities
-Develop Stakeholder engagement strategies
-Confirm workplan and timelines
-Compile resource atlas
-Clarify planning and policy context

Land Use Planning

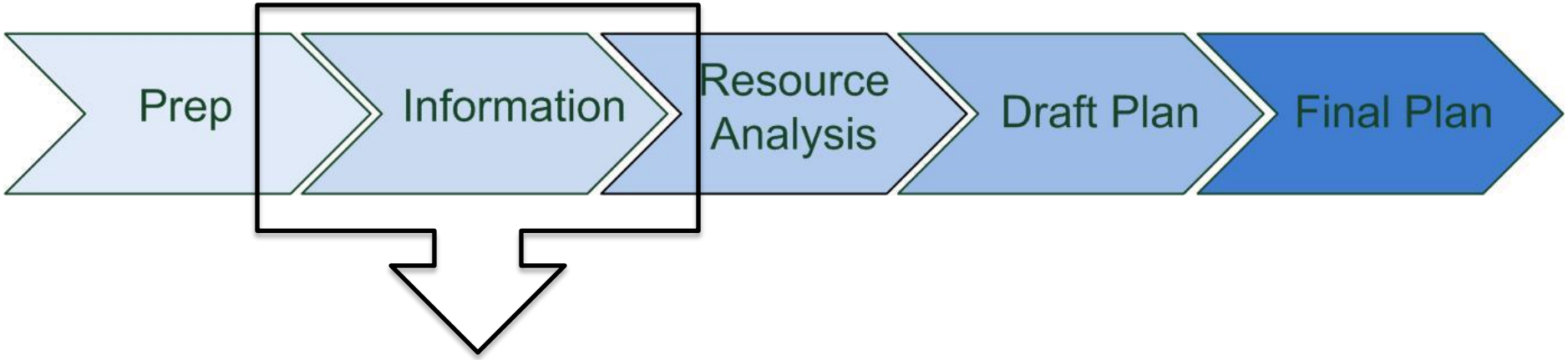

-Address gaps in information base
-Additional studies and research
-Show values and interests on maps

Land Use Planning

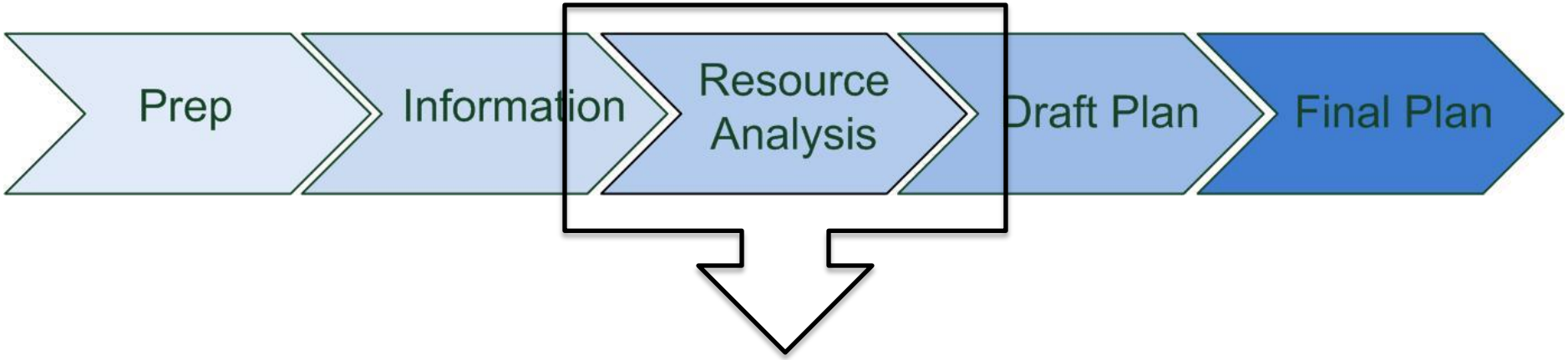

-Confirm scope of issues and interests
-Identify high value areas
-Develop zoning options
-Draft management direction

Land Use Planning

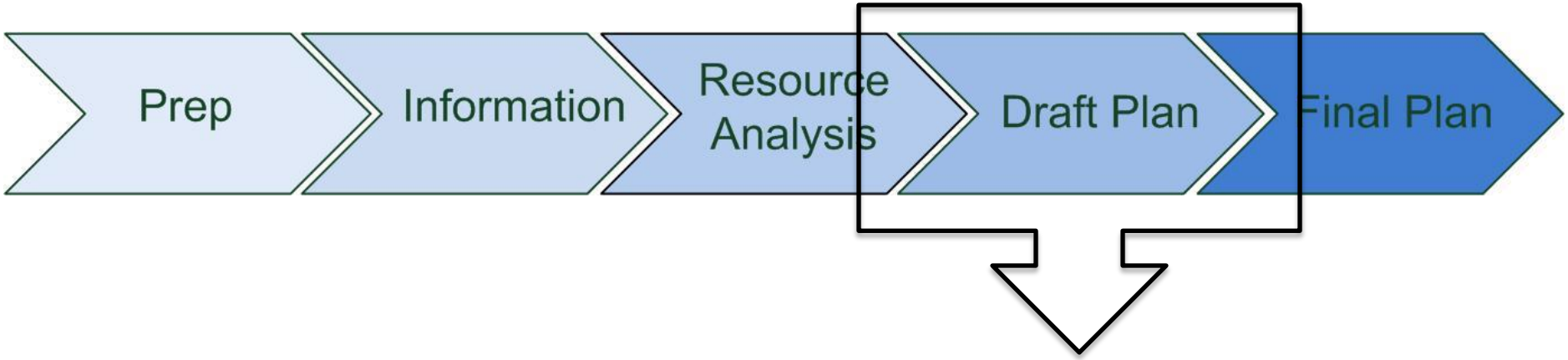

-Available for detailed review
-Occurred in phases in an effort to keep the work moving forward

Land Use Planning

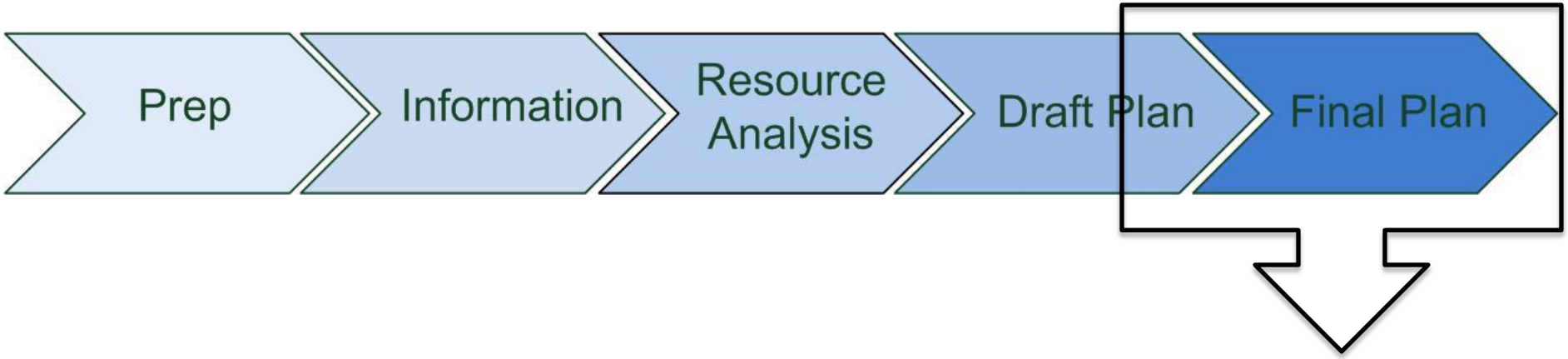

-Revised draft for final stakeholder review.
-Changes, if required, incorporated and advanced to TRTFN and BC decision makers.

Stakeholder Engagement

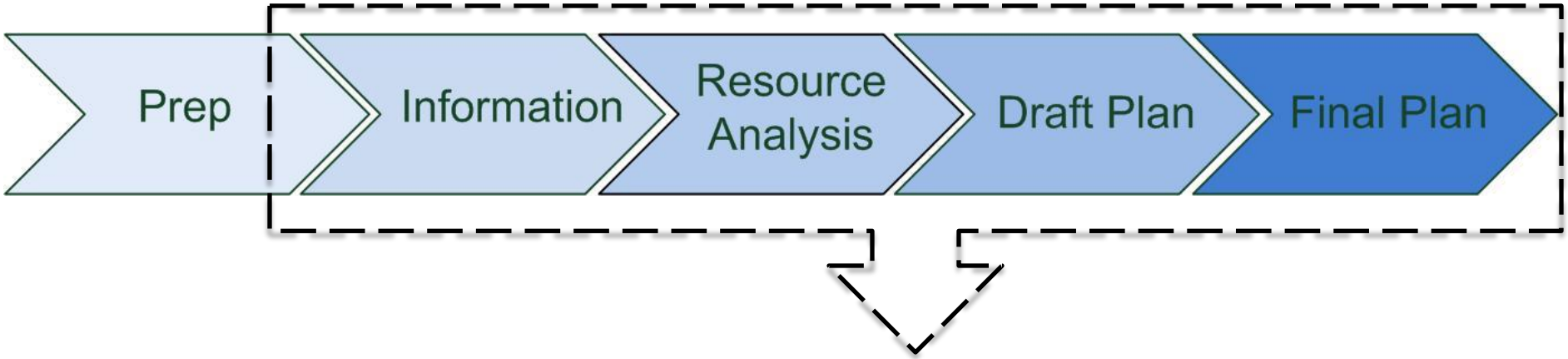

- joint stakeholder engagement strategy developed and implemented
    - 7 workshops over 2 years
    - Numerous open houses
    - Update Newsletters
    - Community & Stakeholder meetings
    - Local cmty rep on provincial team

Wóoshtin Wudidaa/
Land Use Plan

- Protected Areas
- Resource Management Zones
- Tlingit Cultural Sites and Landscapes
- Critical Aquatic Habitat &
  Salmon Ecosystem Management Areas
- Commercial/Non Commercial Forest Harvest Zone
- Goals and Objectives for:
  - Biodiversity and Ecosystem Health
  - Wildlife Habitat
  - Aquatic and Fish habitat
  - Culture and Heritage
  - Regional Access Management
  - Mineral Exploration and Development
  - Forest Resources
  - Recreation and Tourism

Land Use Zones

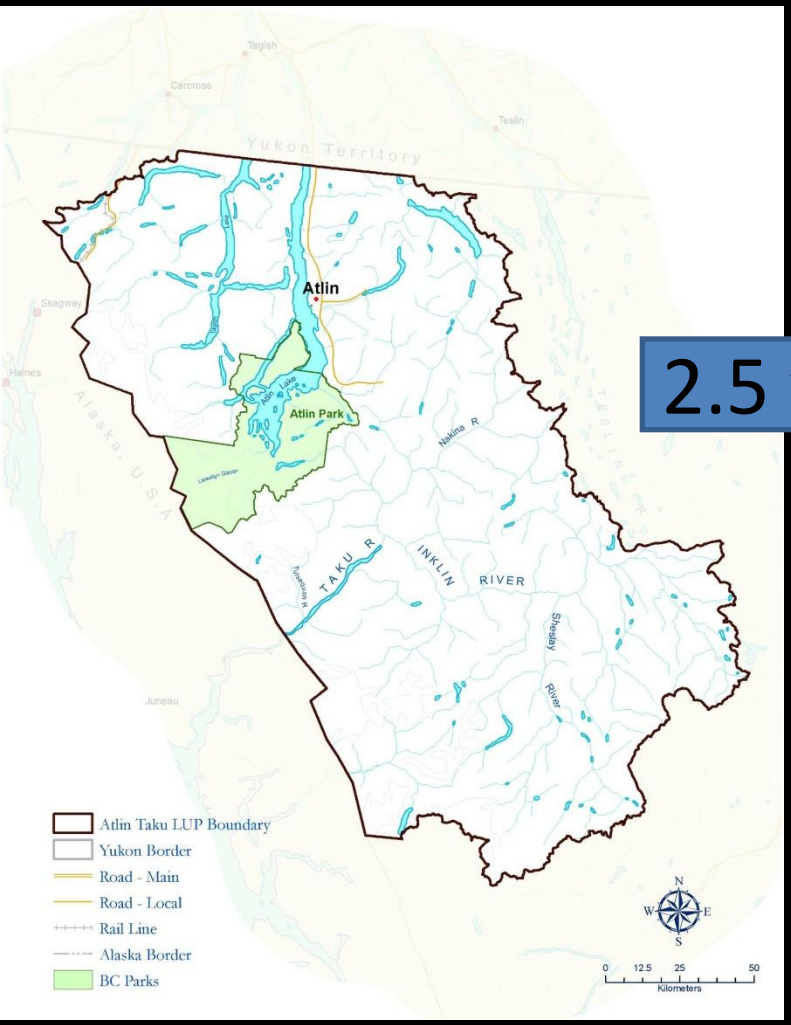

2.5 years

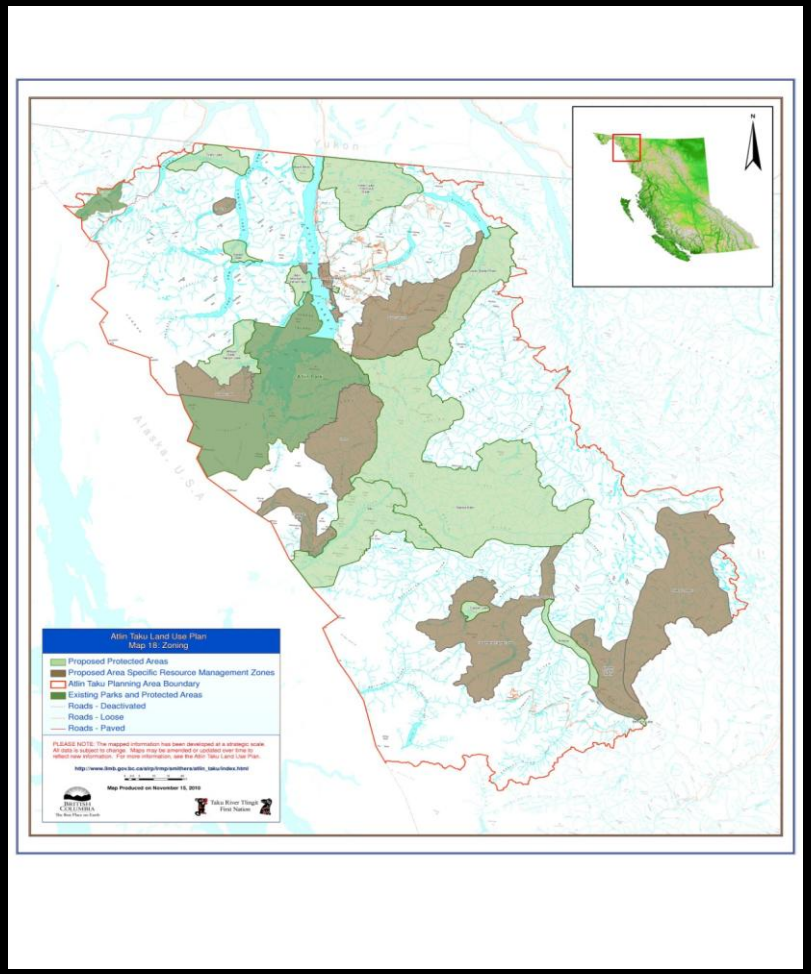

G2G Agreement

- Continuation of Forum
- Shared Decision Making
- Legal Implementation of Land Use Plan
- Joint Initiatives
- Collaborative Wildlife Management
- Joint Research and Monitoring Initiative

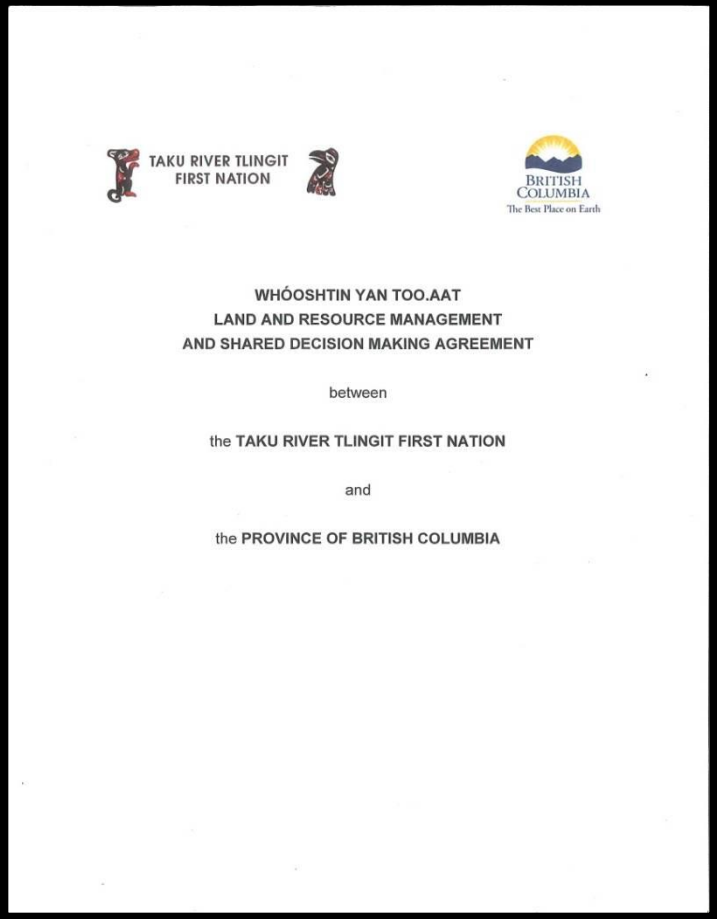

TAKU RIVER TLINGIT FIRST NATION

BRITISH COLUMBIA
The Best Place on Earth

WHÓOSHTIN YAN TOO.AAT
LAND AND RESOURCE MANAGEMENT
AND SHARED DECISION MAKING AGREEMENT

between

the TAKU RIVER TLINGIT FIRST NATION

and

the PROVINCE OF BRITISH COLUMBIA

Taku Agreements

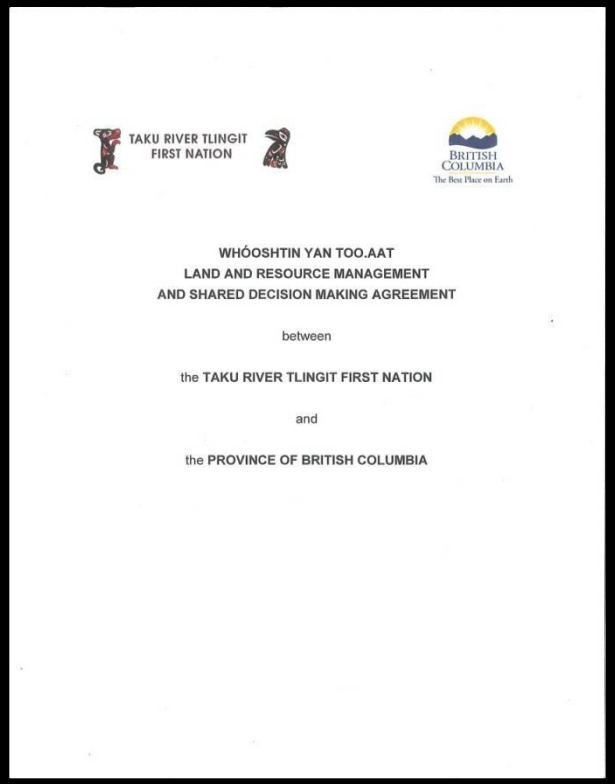

TAKU RIVER TLINGIT FIRST NATION

BRITISH COLUMBIA
The Best Place on Earth

WHÓOSHTIN YAN TOO.AAT
LAND AND RESOURCE MANAGEMENT
AND SHARED DECISION MAKING AGREEMENT

between

the TAKU RIVER TLINGIT FIRST NATION

and

the PROVINCE OF BRITISH COLUMBIA



Wóoshtin wudidaa
Atlin Taku
Land Use Plan

BRITISH COLUMBIA
The Best Place on Earth

Taku River Tlingit First Nation

Gunalcheesh/Thank You!
Questions?